

























# MAPPA ITINERARI MONTE ORSA

## LEGGENDA

-  **SENTIERO SEGNALATO**  
Lunghezza percorso 600m  
Dislivello: da quota 450m slm a quota 980m slm
-  **SENTIERO TREKKING**  
ideale per attività sportiva come il trekking
-  **SENTIERO MTB**  
ideale per attività sportiva come la Mountain Bike
-  **STRADA ASFALTATA comunale**
-  **STRADA ASFALTATA di montagna**
-  **STRADA STERRATA di montagna**
-  **SENTIERO PRINCIPALE**  
o mulattiera a facile percorribilità
-  **SENTIERO SECONDARIO**  
percorribilità impegnativa
-  **RICOVERO**  
Military shelter  
Unterstad
-  **BATTERIA IN CAVERNA**  
Battery in cavern  
Gedekte kanonenstellung
-  **POSTAZIONE PER MITRAGLIA**  
Machine-gun post  
Stellung für Maschinengewehr
-  **CAMMINAMENTI**  
Communication trenches  
Schützengraben
-  **POSTAZIONE PER ARTIGLIERIA**  
Emplacement for artillery  
Artilleriestellung
-  **BATTERIA IN BARBETTA**  
Battery in barbette  
Offene oder ungedeckte kanone.
-  **PARCHEGGIO**  
Parkplatz
-  **OSSERVATORIO**  
Observation post  
Beobachtungsposten
-  **CASERMA**  
Barracks  
Kaserne
-  **RIDOTTO**  
Bunker  
Bunker
-  **TRINCEA**  
Trench  
Schützengraben
-  **ITINERARIO MTB 14,5km**
-  **ITINERARIO n.1 Trekking D. NARDELLO 7,1km**
-  **ITINERARIO n.2 Trekking C. CHIAPPUCCI 6,4km**
-  **ITINERARIO n.3 Trekking N. CANTELE 8,1km**
-  **ITINERARIO n.4 Trekking S. SANANI 6,5km**

